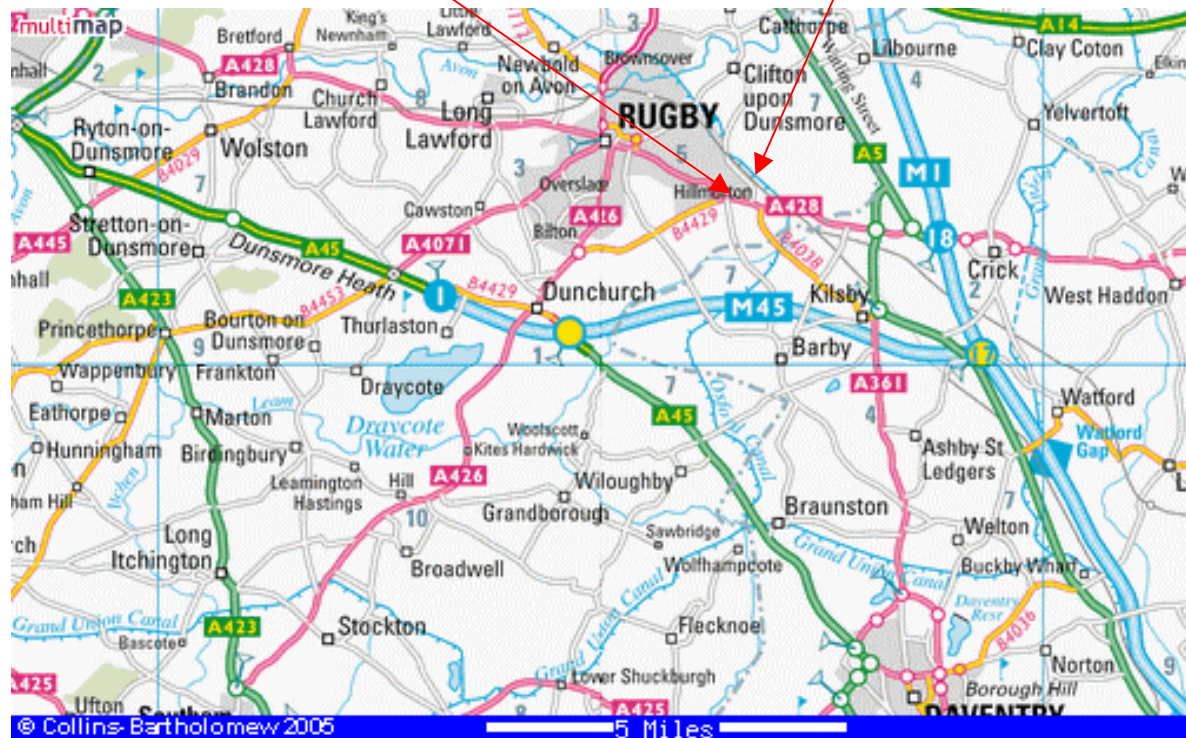


MAPS OF HILLMORTON: ROGERS HALL & ST. JOHN'S CHURCH

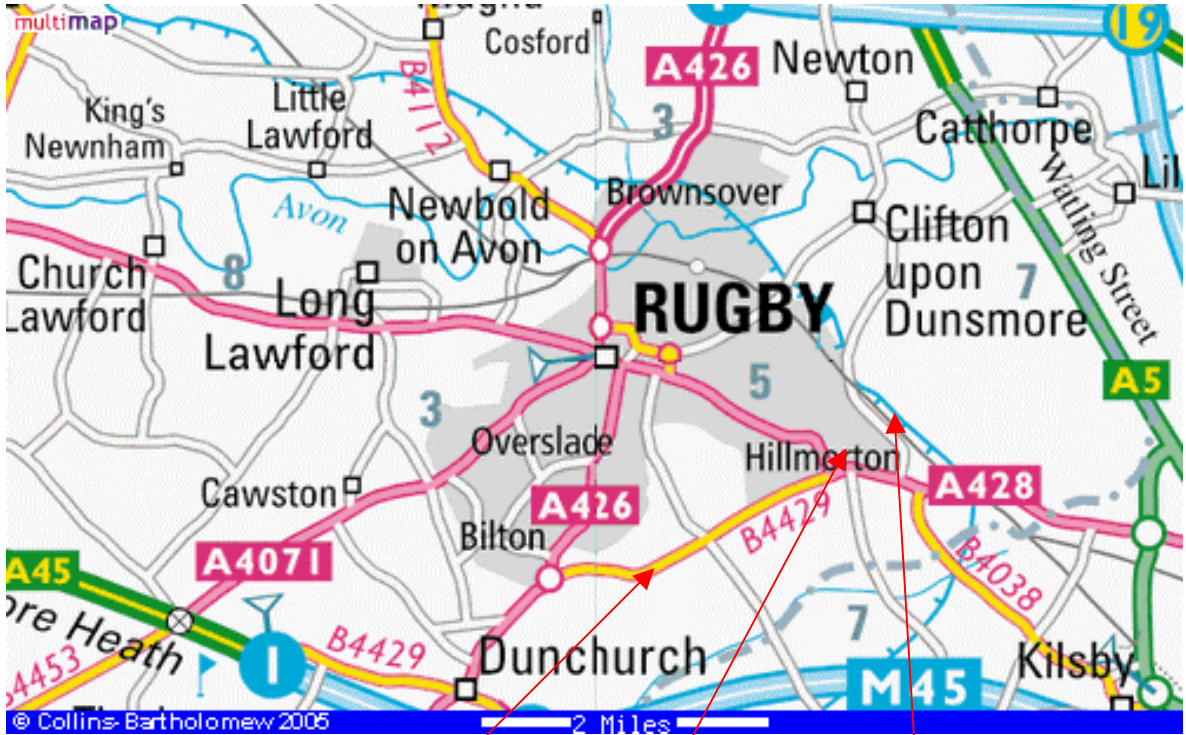


FROM M1 – Junction 18, and A428 towards Rugby into Hillmorton. Turn Right into Deerings Road.

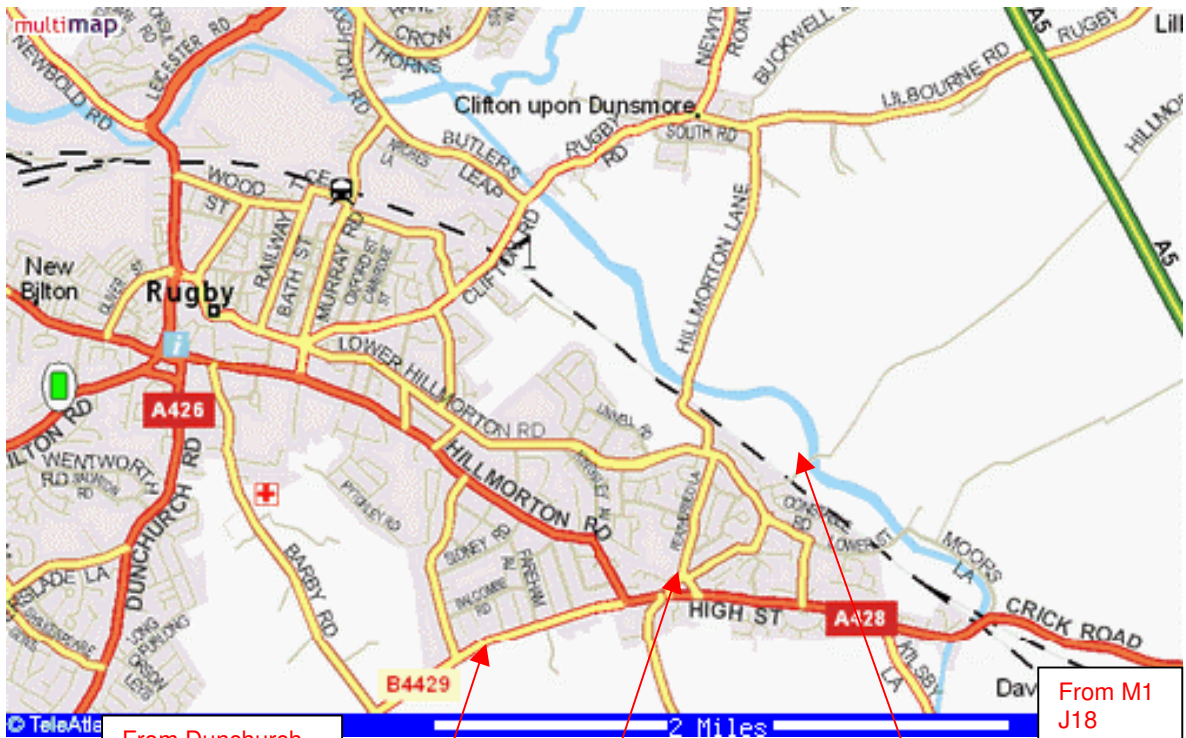
FROM A45 – Turn Left onto B4429 (Dunchurch) at roundabout where M45 begins. Continue into Dunchurch. Turn left at traffic lights by Dun Cow hotel (A426). Continue to mini roundabout where road forks left for Rugby town centre and right for Hillmorton. Fork right and continue along B4429 Ashlawn Road past Ashlawn School (caution: speed bumps!) to T junction by Paddock pub. Turn right and then left into Deerings Road.

(if you miss it and end up on the M45, leave at next exit and go back to Dunchurch, where you'll need to turn right at the traffic lights by the Dun Cow).

FROM FOSSE WAY or WARWICK/LEAMINGTON SPA – follow signs for SOUTHAM. From Southam take A426 to Dunchurch. Continue straight across traffic lights by Dun Cow and then as above onto Ashlawn Road, Deerings Road.



ASHLAWN RD. ROGERS HALL ST. JOHN'S CHURCH



ASHLAWN RD. ROGERS HALL ST. JOHN'S CHURCH



ROGERS HALL ST. JOHN'S CHURCH

The Rogers Hall is on Deerings Road between 1st left, Hoskyn Close, and 2nd left, Featherbed Lane, next to a sports pavilion and recycling bins, and opposite the Ex-Servicemen's Club. It says ROGERS HALL on it.

For St John's Church, continue down the long and winding road – Deerings Road and School Street – to the roundabout at the very bottom of the hill. Turn left (School Street), then right into Brindley Road (the church is signposted). The church is on the left between the railway bridge and the canal. Park by the farm just before the canal bridge.

DIRECTIONS FROM RUGBY TOWN CENTRE:

Take the high road (Hillmorton Road - speed camera) or the low road (Lower Hillmorton Road - lots of speed bumps).

Hillmorton Road – turn left into Deerings Road just past the Paddox Pub (Junction with Ashlawn Road), which is on your right. Then continue as above.

Lower Hillmorton Road – for the Hall turn right into Featherbed Lane and the hall is on the right at the very top (T junction with Deerings Road), and for the Church turn Left into Brindley Road (church is signposted).